

RESOLUTION NO. 2001-71

A RESOLUTION OF APPLICATION PROPOSING PROCEEDINGS FOR ANNEXATION OF TERRITORY TO THE CITY OF ELK GROVE AS ANNEXATION NO. 03-01 LOCATED SOUTH OF THE SACRAMENTO CITY LIMITS, NORTH OF THE WETLAND PRESERVE, EAST OF INTERSTATE 5 AND WEST OF THE WESTERN ELK GROVE CITY LIMITS

WHEREAS, the City of Elk Grove desires to propose a change of organization, to wit, the annexation to the City of Elk Grove of the hereinafter-described territory, pursuant to Section 56654 of the Government Code of the State of California: and

WHEREAS, the proposed annexation territory is consistent with paragraph 9(e) of LAFCO Resolution No. 1207 making determinations for the approval of the incorporation of the City of Elk Grove and recommending submission of an application proposing a Sphere of Influence which incorporates the territory proposed for annexation: and

WHEREAS, on August 15, 2001, the City of Elk Grove submitted an application to the Local Agency Formation Commission proposing a Sphere of Influence;

NOW, THEREFORE, BE IT RESOLVED by the Council of the City of Elk Grove that it hereby finds and determines as follows:

1. That the City of Elk Grove hereby proposes the annexation to the City of Elk Grove of the territory in Exhibit "A" and shown on the map marked Exhibit "B" attached hereto and made a part of this resolution as though fully set forth herein, located south of the city limits of the City of Sacramento, north of the wetland preserve, east of interstate 5 and west of the western city limits.
2. That a plan for providing services within the affected territory of the proposed annexation, in accordance with the provisions of Section 56653 of the Government Code, is marked as Exhibit "C", attached hereto and made a part hereof as though fully set forth herein.
3. That this proposal for change of organization, to wit, annexation is made pursuant to the Cortese-Knox-Hertzberg Local Government Reorganization Act of 2000, and it is requested that proceedings be authorized for annexation in accordance herewith.
4. That the territory proposed for annexation as described herein has been determined to be inhabited pursuant to Section 56046 of the Government Code.

5. That the territory proposed for annexation as described herein is within the boundary of the proposed Sphere Of Influence Amendment submitted to LAFCO on August 15, 2001.
6. That the names of the officers of the City of Elk Grove who are to be furnished with copies of the Executive Officer's Report and who are to be given mailed Notice of Hearing, if any, are:

Peggy Jackson
City Clerk
City of Elk Grove
8400 Laguna Palms Way
Elk Grove, California 95758

David Jinkens
City Manager
City of Elk Grove
8400 Laguna Palms Way
Elk Grove, California 95758

Anthony Manzanetti
City Attorney
Kronick, Moskovitz, Tiedemann & Girard
400 Capital Mall, 27th Floor
Sacramento, California 95814


7. That the appropriate City officials shall file ten (10) copies of this resolution, with Exhibits, with the Executive Officer of the Local Agency Formation Commission of Sacramento County at 700 H Street, Room 7650, Sacramento CA 95814.

PASSED AND ADOPTED by the City Council of the City of Elk Grove on
this 5th day of September 2001.



MICHAEL P. LEARY, MAYOR
CITY OF ELK GROVE

ATTEST:



PEGGY JACKSON, CITY CLERK
CITY OF ELK GROVE

APPROVED AS TO FORM:



ANTHONY MANZANETTI,
CITY ATTORNEY

EXHIBIT "A"

LEGAL DESCRIPTION FOR ELK GROVE SPHERE OF INFLUENCE

ALL THAT REAL PROPERTY SITUATE IN THE COUNTY OF SACRAMENTO, STATE OF CALIFORNIA, DESCRIBED AS FOLLOWS:

BEGINNING AT A POINT ON THE EASTERLY RIGHT OF WAY LINE OF INTERSTATE 5, SAID POINT ALSO BEING THE NORTHWESTERLY CORNER OF THE 400.163 ACRES PARCEL OF LAND AS SHOWN ON THE RECORD OF SURVEY MAP FILED IN BOOK 33 OF SURVEYS, AT PAGE 20; THENCE LEAVING SAID POINT OF BEGINNING AND ALONG SAID EASTERLY RIGHT OF WAY OF INTERSTATE 5 TO THE SOUTHWESTERLY CORNER OF LAGUNA STONELAKE SUBDIVISION AS SHOWN ON THE FINAL MAP FILED IN BOOK 267 OF MAPS, MAP NO. 2; THENCE ALONG THE SOUTHERLY AND SOUTHEASTERLY LINE OF SAID LAGUNA STONELAKE SUBDIVISION TO THE NORTHERLY RIGHT OF WAY LINE OF ELK GROVE BOULEVARD; THENCE ALONG SAID NORTHERLY RIGHT OF WAY LINE OF ELK GROVE BOULEVARD TO THE WESTERLY RIGHT OF WAY LINE OF UNION PACIFIC RAILROAD; THENCE ALONG SAID WESTERLY RIGHT OF WAY LINE OF UNION PACIFIC RAILROAD TO THE NORTHEASTERLY CORNER OF THE 97.354 ACRES PARCEL OF LAND AS SHOWN ON THE RECORD OF SURVEY MAP FILED IN BOOK 33 OF SURVEYS, AT PAGE 20; THENCE ALONG THE NORTHERLY LINE OF SAID 97.354 ACRES AND 400.163 ACRES PARCELS OF LAND TO THE SAID POINT OF BEGINNING.


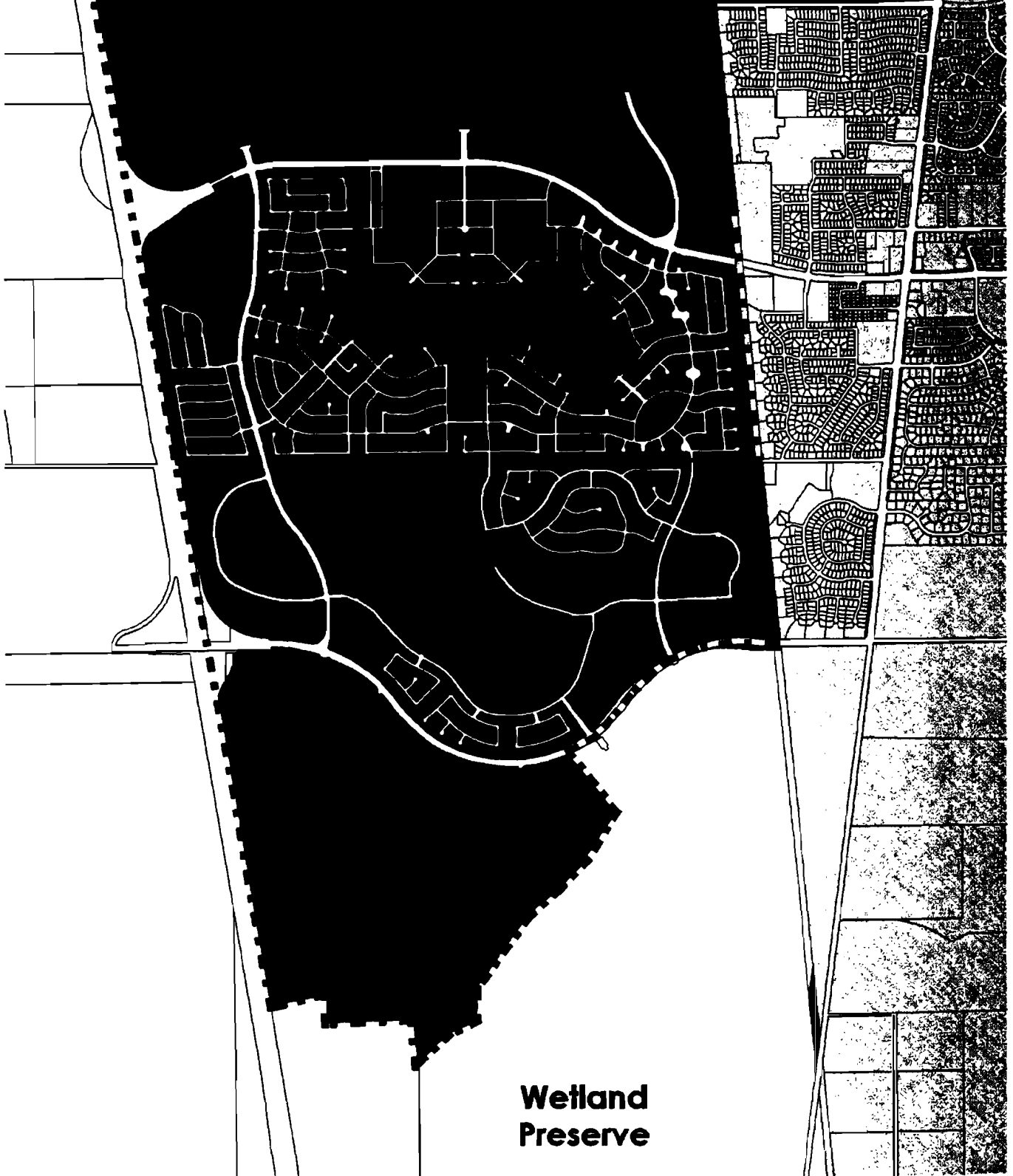


EXHIBIT B

Proposed Annexation No. 03.01



**Wetland
Preserve**

EXHIBIT "C"
PLAN FOR PROVIDING SERVICES

PUBLIC SERVICE	EXISTING SERVICE	PROPOSED SERVICE	COMMENTS
Animal Control	Animal Control Division of County Department of General Services	Unchanged	Public Facilities and Services are not affected by this application or the approval of the proposed SOI.
Building and Safety	County's Building Inspection Division	Unchanged	Public Facilities and Services are not affected by this application or the approval of the proposed SOI.
Engineering	County Public Works Department	Unchanged	Public Facilities and Services are not affected by this application or the approval of the proposed SOI.
General Government	County Board of Supervisors	Unchanged	Public Facilities and Services are not affected by this application or the approval of the proposed SOI.
Law Enforcement	County Sheriff	Unchanged	Public Facilities and Services are not affected by this application or the approval of the proposed SOI.
Planning and Land Use Control	County Department of Planning & Community Development	Unchanged	Public Facilities and Services are not affected by this application or the approval of the proposed SOI.

	Development		approval of the proposed SOI.
Public Works, Construction and Maintenance	County Public Works Department	Unchanged	Public Facilities and Services are not affected by this application or the approval of the proposed SOI.
Transit	Regional Transit	Unchanged	Public Facilities and Services are not affected by this application or the approval of the proposed SOI.
Trash and Recycling	County Refuse Enterprise Fund	Unchanged	Public Facilities and Services are not affected by this application or the approval of the proposed SOI.
COUNTY AND OTHER SERVICES – NO CHANGE			
Fire Protection	Elk Grove Community Services District	Unchanged	Public Facilities and Services are not affected by this application or the approval of the proposed SOI.
Flood Control	County Department of Public Works	Unchanged	Public Facilities and Services are not affected by this application or the approval of the proposed SOI.
Libraries	County Library	Unchanged	Public Facilities and Services are not affected by this application or the approval of the proposed SOI.
Parks and	Elk Grove	Unchanged	Public Facilities and

Schools	School Districts and Community-College Districts are not affected.	Unchanged	Public Facilities and Services are not affected by this application or the approval of the proposed SOI.
Sewage	County Sanitation District I	Unchanged	Public Facilities and Services are not affected by this application or the approval of the proposed SOI.
Water	Private Companies and Districts	Unchanged	Public Facilities and Services are not affected by this application or the approval of the proposed SOI.